

**CITY OF DONCASTER COUNCIL
(VARIOUS ROADS DONCASTER)
SPEED LIMITS (CONSOLIDATION) ORDER 2011
(AMENDMENT NO.) ORDER 2024**

Notice is hereby given that the City of Doncaster Council propose to make an Order under the provisions of the Road Traffic Regulation Act 1984 and all other enabling powers.

The effect of the order will be to:

(i) introduce a 40 mph speed limit on the following road:

Brecks Lane at Kirk Sandall from its junction with Armthorpe Lane for a distance of 160m in a generally westerly direction.

(i) introduce a 20 mph speed limit on the following road:

Brecks Lane at Kirk Sandall from a point 160m west of its junction with Armthorpe Lane to its junction with Doncaster Road in a generally westerly direction.

A copy of the proposed Order together with a map showing the restricted roads and a statement of the Councils reasons for proposing to make the Order may be examined at the Council Office, Civic Office, Waterdale Doncaster between the hours of 9 am and 4.30 pm or on the City of Doncaster Council Website via the following link TRO.Objections@doncaster.gov.uk or by scanning the QR code below.

If you wish to object to the proposed Order you should send the grounds for your objection in writing to City of Doncaster Council, Safer Roads, Civic Office, Waterdale, Doncaster DN1 3BU or by email to TRO.Objections@doncaster.gov.uk quoting reference NA/97255 not later than the 17th day of October 2024.

DATED this 19th day of September 2024

City of Doncaster Council
Civic Office, Waterdale, DONCASTER



CITY OF DONCASTER COUNCIL
(VARIOUS ROADS DONCASTER)
SPEED LIMITS (CONSOLIDATION) ORDER 2011
(AMENDMENT NO.) ORDER 2024

The City of Doncaster Council (“the Council”) in exercise of its powers under Section 84 of the Road Traffic Regulation Act 1984 (“the Act”) and all other enabling powers, and after consultation with the Chief Officer of Police in accordance with paragraph 20 of Part III of Schedule 9 of the Act hereby makes the following Order:-

1. The City of Doncaster Council (Various Roads Doncaster) Speed Limits (Consolidation) Order 2011 shall have effect as though:-

(i) the following items were included in Schedule 3.01 of the Order 40 MPH Speed Limit:-

That length of Brecks Lane at Kirk Sandall which extends from its junction with Armthorpe Lane for a distance of 160 metres in a generally westerly direction.


(ii) the following items were included in Schedule 1.01 of the Order 20 MPH Speed Limit:-

That length of Brecks Lane at Kirk Sandall which extends from a point 160 metres west of its junction with Armthorpe Lane to its junction with Doncaster Road in a generally westerly direction.

2 This Order shall come into operation on the day of 2024 and be cited as the “City of Doncaster Council (Various Roads Doncaster) Speed Limits (Consolidation) Order 2011 (Amendment No.) Order 2024”.

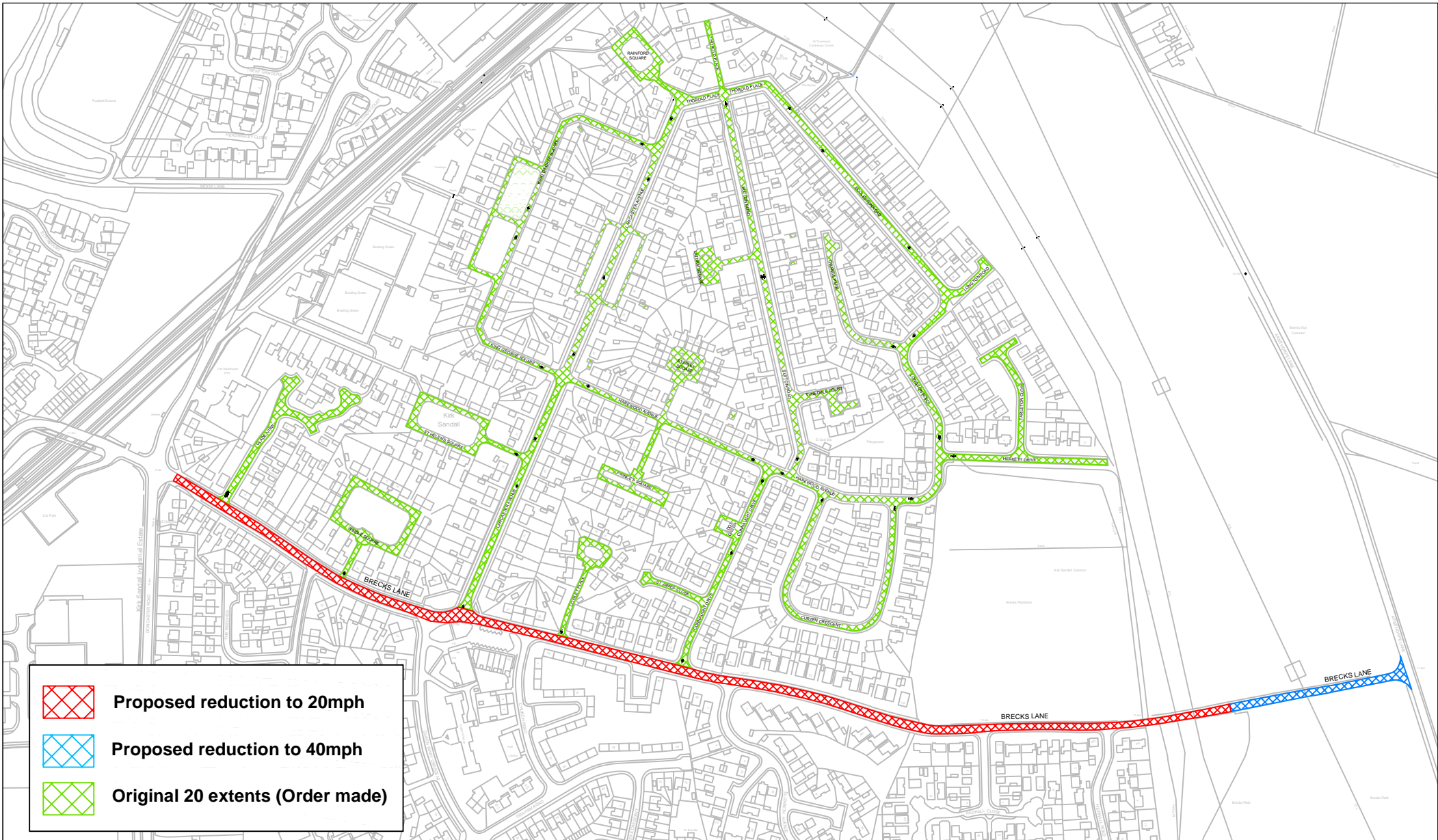
GIVEN under the Common Seal of the City of Doncaster Council this day of 2024




THE COMMON SEAL of CITY OF)
DONCASTER COUNCIL was here unto)
Affixed in the presence of :-)



Authorised by the Service Director of Legal and
Democratic Services

No. in Seal Register



	Proposed reduction to 20mph
	Proposed reduction to 40mph
	Original 20 extents (Order made)

City of Doncaster Council

TITLE:

**Speed Limit Reduction
Brecks Lane
Kirk Sandall**

DATE:

August 2024

SCALE:

NTS

DRAWING NO:

46235/KirkSandall/NJA

**PROPOSED REDUCTION OF SPEED LIMIT TO 20MPH
BRECKS LANE, KIRK SANDALL**

STATEMENT OF REASONS

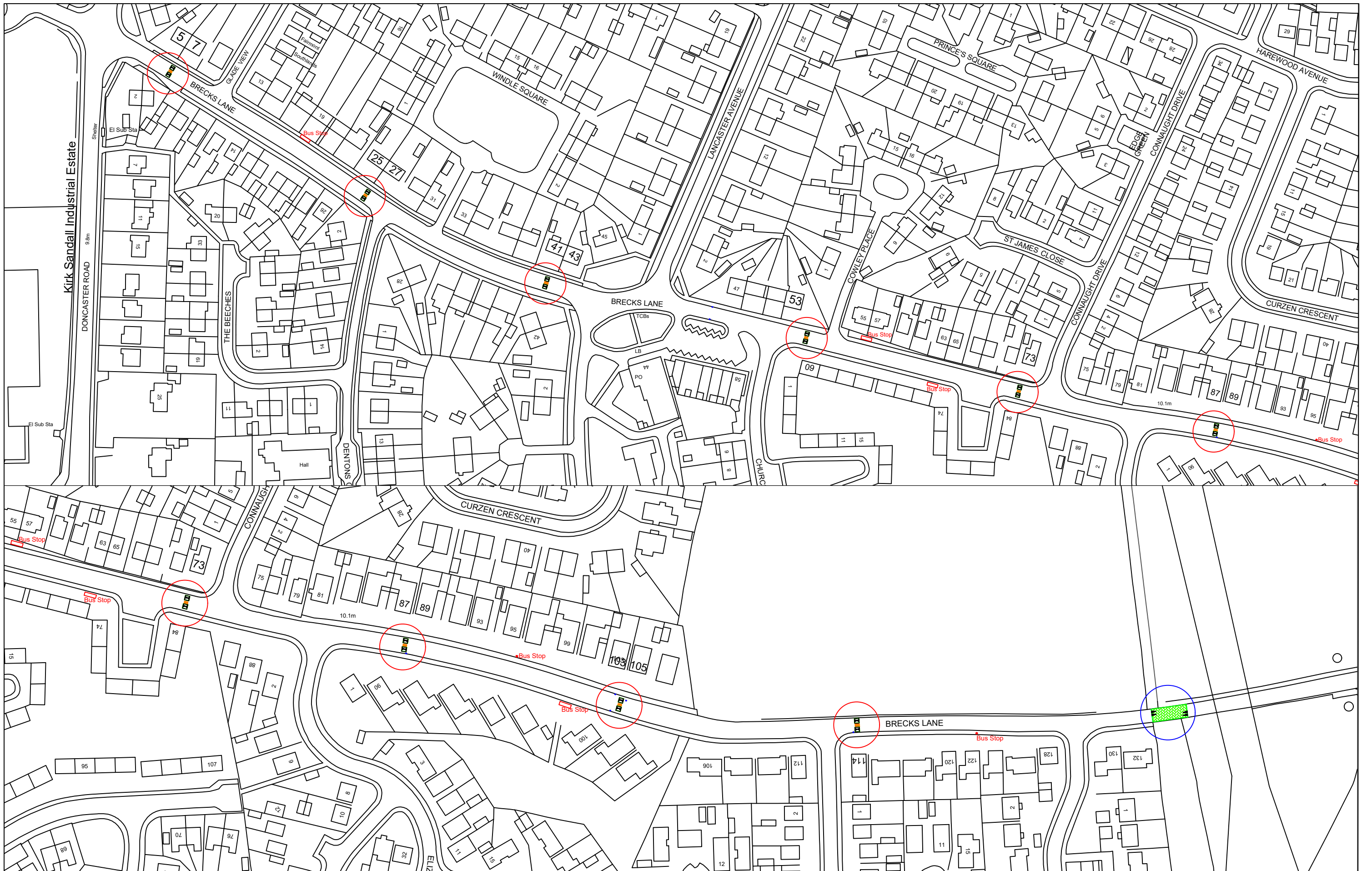
This proposal is intended to avoid danger to persons or traffic by creating a more compliant speed limit along the sections of road in question.

**PROPOSED REDUCTION OF SPEED LIMIT TO 40MPH
BRECKS LANE, KIRK SANDALL**

STATEMENT OF REASONS

This proposal is intended to avoid danger to persons or traffic by creating a more compliant speed limit along the sections of road in question.

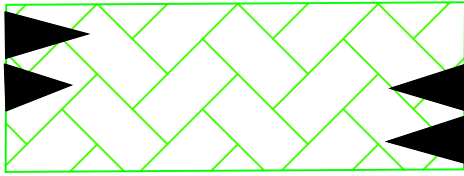
Brecks Lane from its junction with Armthorpe Lane for a distance of 160m in a generally westerly direction.



City of Doncaster Council
Civic Office, Waterdale
Doncaster DN1 3BU

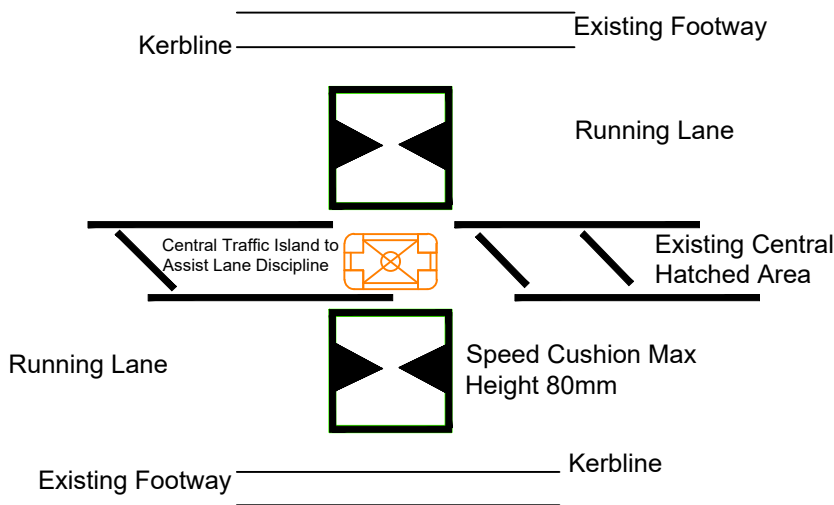
TITLE:
Proposed 20 Limit with Traffic Calming Consultation
Location Details
Brecks Lane
Kirk Sandal

DATE:
SCALE: NTS
DRAWING NO:
46235/BrecksLn/AJSTW



15m Full Width Raised Speed Table.

1 x Raised Table Located Adjacent Public Footpath



8 x Traffic Calming Features Located/Positioned as to not Impede with Access to Private Driveways and Existing Bus Stops



Associated Signing & Road Markings



Options for Keep Left Markers to Traffic Islands.



20 Road Markings



20 Repeater Signing to Lighting Columns



Example of Warning Signing Adjacent Raised Table

TITLE: Proposed 20mph Limit with Traffic Calming Consultation Brecks Lane Kirk Sandal

DATE: Sept 2024

SCALE: NTS

DRAWING NO: 46235/BrecksLn/AJSTW